







Sources: Background from VCGI (2007-2013); NECPL Proposed Alignment from TRC (2014); Town Boundaries by VCGI (2012); Parcel Boundaries from TRC (2014).



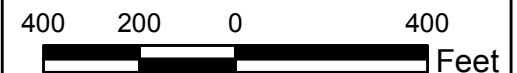
Legend

-  NECPL Proposed Alignment
-  HDD Staging Area
-  Town Boundary
-  Non-Abutting Parcels
-  Abutting Parcels
-  US Route 4



**TDI - NECPL Project
Castleton, VT
Lake Bomoseen Entrance and
Exit Abutting Parcels**

March 4, 2015





TDI-NE

New England Clean Power Link Project

Lake Encroachment Permit Application - Lake Bomoseen

Table of Property Owners Adjacent to HDD - Castleton, VT

Prepared by VHB

March 4, 2015

LLN	Parcel ID	Property Owner	Second Owner	Site Address	Town	State	Zip	Mailing Address	Town	State	Zip
156.00	42-50-07	Robert G. Woodard Trust		US Route 4	Castleton	VT	05735	P.O. Box 130	Hydeville	VT	05750
157.00	42-50-06	Nicholas Dunleavy & Vyonne Swenson		535 Creek Road	Castleton	VT	05735	P.O. Box 277	Hydeville	VT	05750
161.00	42-50-09	James Wilson		397 Creek Road	Castleton	VT	05735	P.O. Box 876	Manchester	VT	05255
162.00	42-51-02-1	Douglas & Kathleen Griesel		387 East Creek Drive	Castleton	VT	05735	18 Cottonwood Court	Stockholm	NJ	07460
166.00	4-02-18	Robert G. Woodard Trust		Indian Bay	Castleton	VT	05735	P.O. Box 130	Hydeville	VT	15750
167.00	4-02-14	JAMAC Corp.	Attn: Ethan Abatiel	Indian Point	Castleton	VT	05735	One Justice Square	Rutland	VT	05701

LLN = Lineless Number assigned to Overall Project Abutters by VHB

Parcel ID = Town Tax Parcel ID